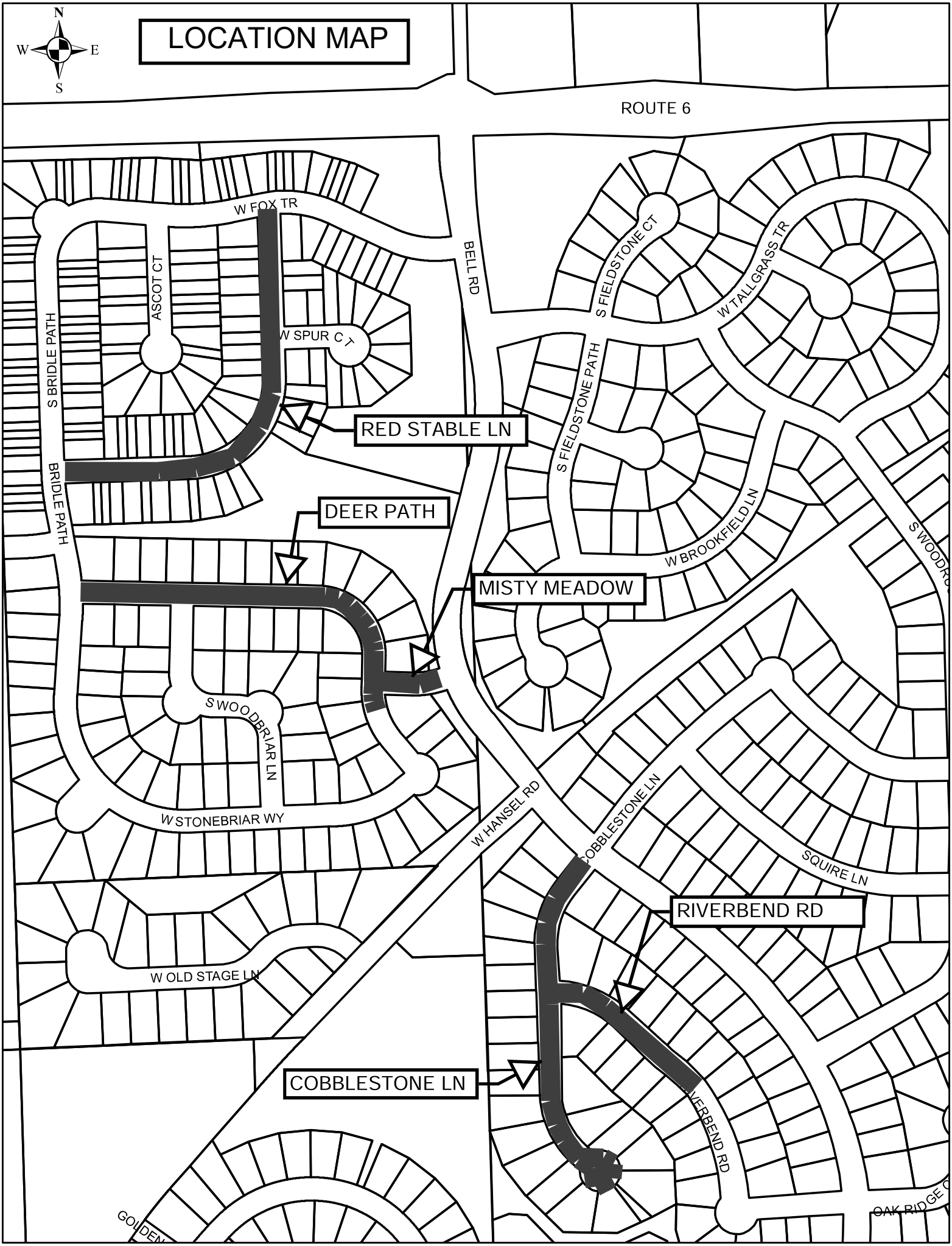
LOCATION MAP
N
W
E
S
ROUTE 6
W FOX TR
ASCOT CT
S BRIDLE PATH
BRIDLE PATH
W SPUR CT
BELL RD
S FIELDSTONE CT
W TALLGRASS TR
S FIELDSTONE PATH
W BROOKFIELD LN
RED STABLE LN
DEER PATH
MISTY MEADOW
S WOODBRIAR LN
W STONEBRIAR WY
W HANSEL RD
COBBLESTONE LN
SQUIRE LN
RIVERBEND RD
W OLD STAGE LN
COBBLESTONE LN
RIVERBEND RD

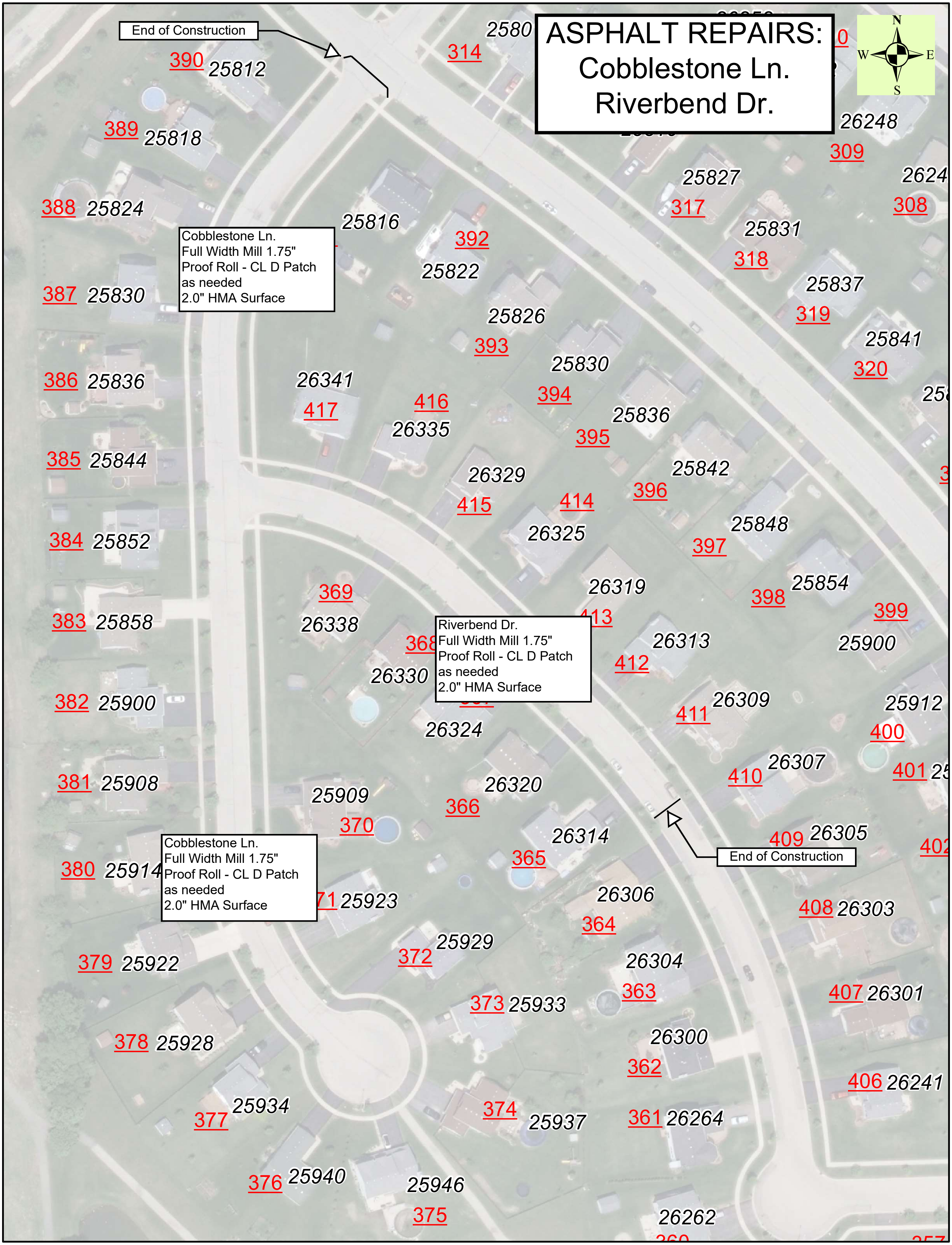
ASPHALT REPAIRS:
Cobblestone Ln.
Riverbend Dr.
N
W
E
S
End of Construction
Cobblestone Ln.
Full Width Mill 1.75"
Proof Roll - CL D Patch
as needed
2.0" HMA Surface
Riverbend Dr.
Full Width Mill 1.75"
Proof Roll - CL D Patch
as needed
2.0" HMA Surface
Cobblestone Ln.
Full Width Mill 1.75"
Proof Roll - CL D Patch
as needed
2.0" HMA Surface
End of Construction
390 25812
389 25818
388 25824
387 25830
386 25836
385 25844
384 25852
383 25858
382 25900
381 25908
380 25914
379 25922
378 25928
377 25934
376 25940
375 25946
374 25937
373 25933
372 25929
25923
370 25909
369 26338
366 26320
365 26314
364 26306
363 26304
362 26300
361 26264
26262
26330
26324
417 26341
416 26335
415 26329
414 26325
26319
412 26313
411 26309
410 26307
409 26305
408 26303
407 26301
406 26241
392 25816
25822
393 25826
394 25830
395 25836
396 25842
397 25848
398 25854
399 25900
400 25912
401
314
317 25827
318 25831
319 25837
320 25841
309 26248
308
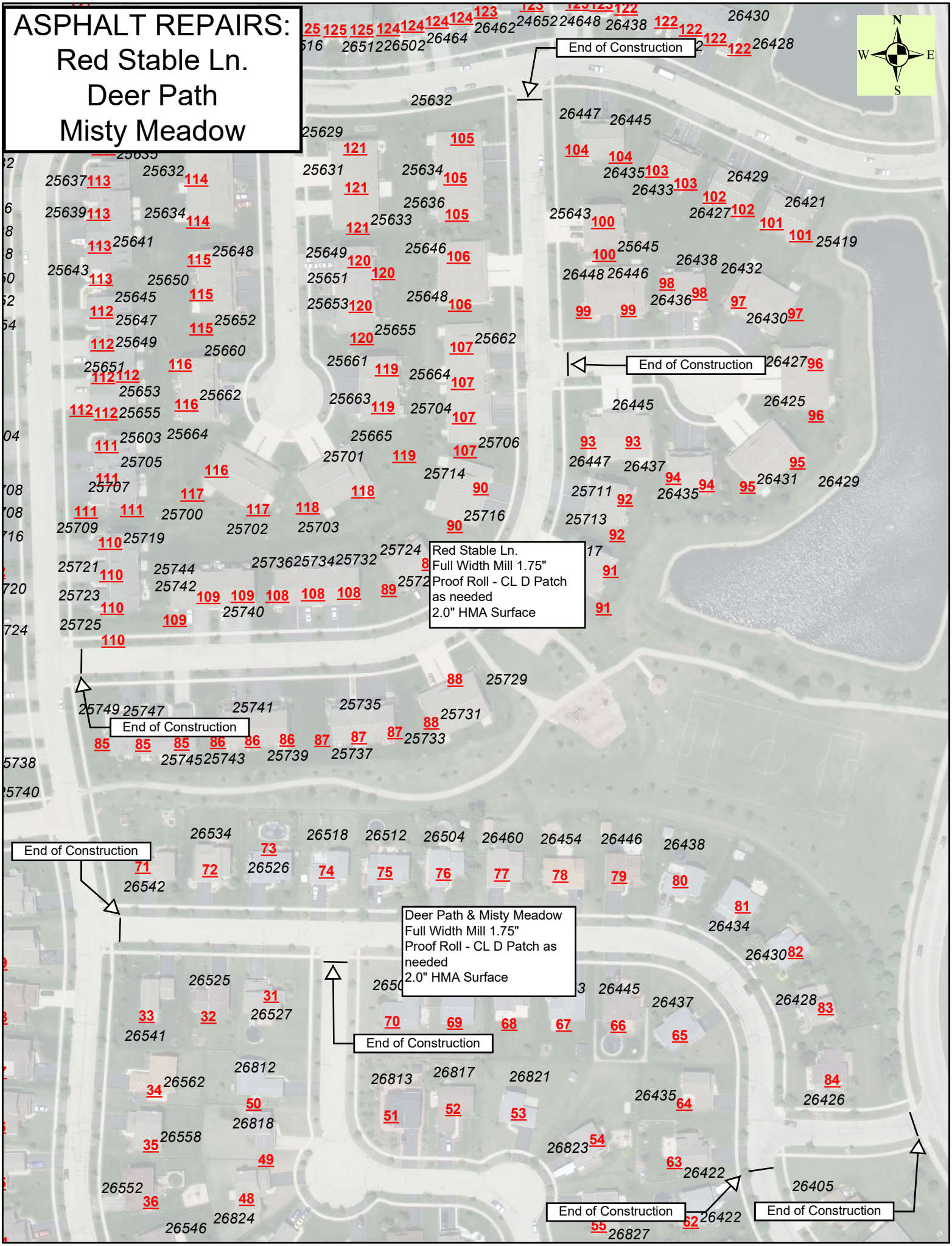
ASPHALT REPAIRS:
Red Stable Ln.
Deer Path
Misty Meadow